

The area around St. Paul's Cathedral – page 1

This document is intended to be an adjunct to the pages on the web site about the area around St. Pauls Cathedral.

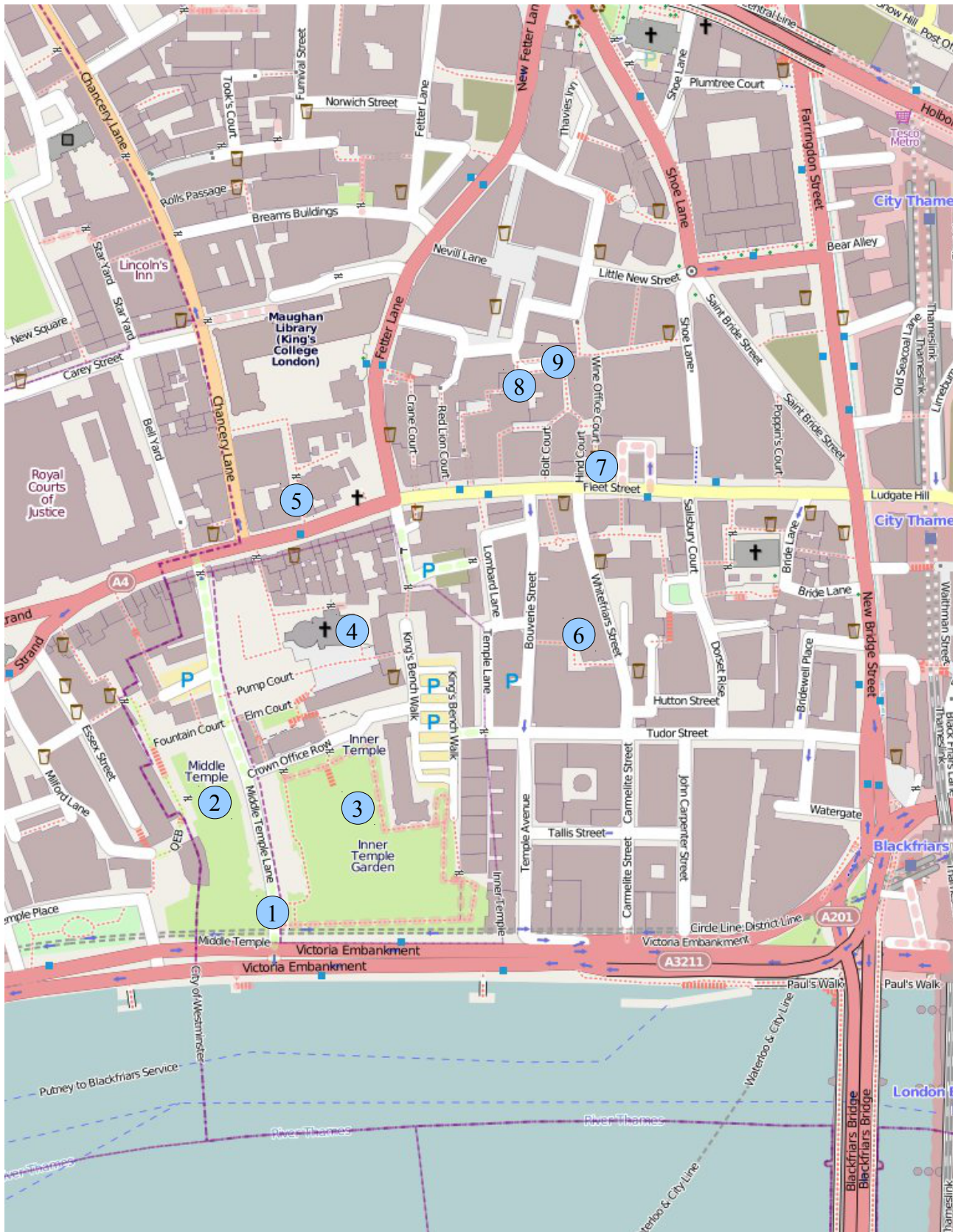
The numbers on the maps are not intended to give an order of visiting but just to enable labelling. You decide on your own route. Underground stations are labelled in blue lettering and station entrances are marked with a blue square somewhere near the title. For example – on the first map just above the river near the right-hand edge is the label for 'Blackfriars' station with the blue blocks marking the entrance just below.

The second and third maps are the continuation of the first map from its right-hand edge and they overlap a little. You could tape them together if you wish.

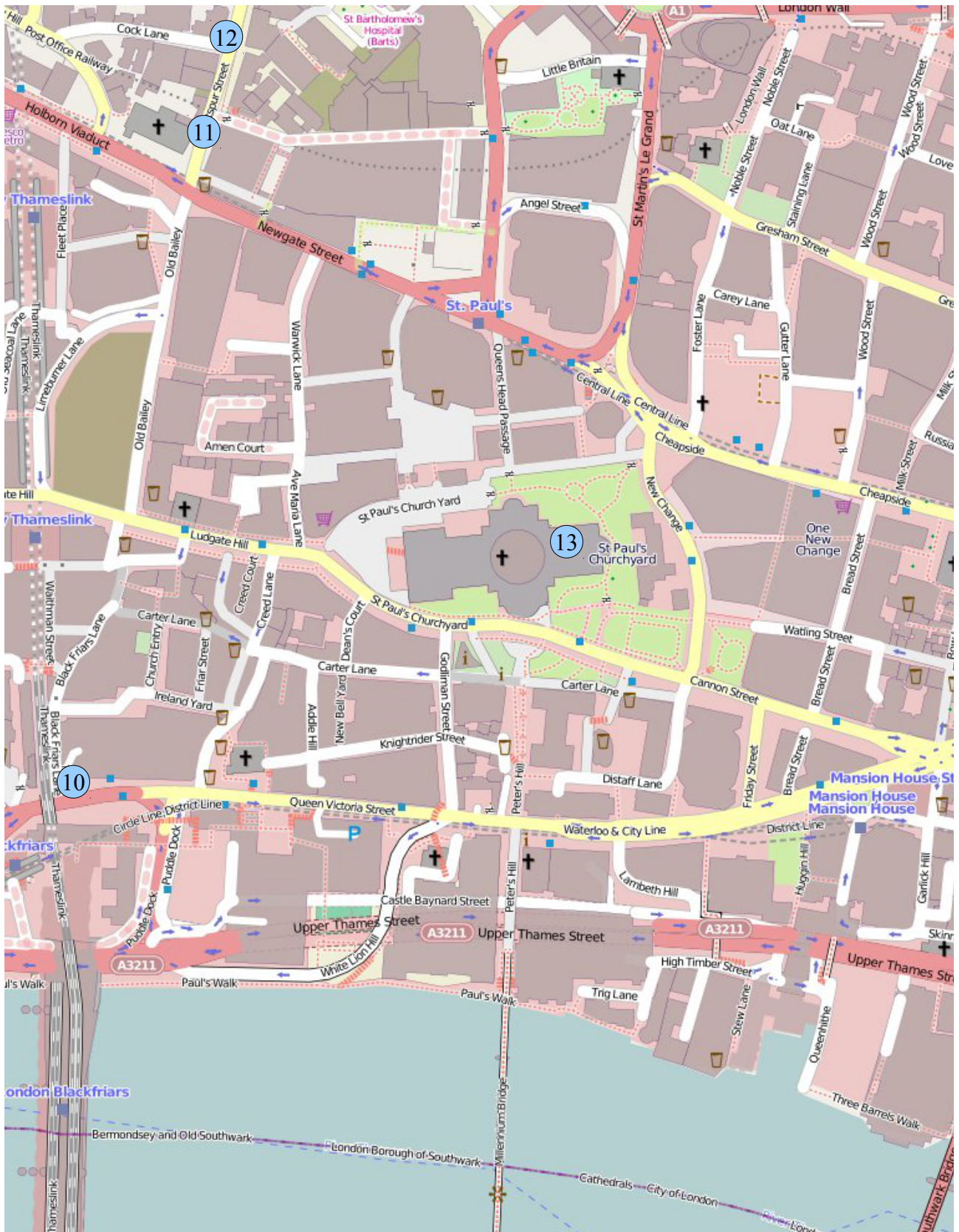
Key to the labels:

1. The arched entrance to Middle Temple Lane.
2. Middle Temple.
3. Inner Temple.
4. Temple Church.
5. Clifford's Inn Gateway.
6. Carmelite Crypt in Magpie Alley.
7. Ye Olde Cheshire Cheese pub.
8. Dr. Johnson's House.
9. Gough Square.
10. The Black Friar pub.
11. St. Sepulchre's Church Watch House.
12. The Golden Boy of Pye Corner.
13. St. Paul's Cathedral.
14. Guildhall Buildings.
15. The Guildhall.
16. Mason's Avenue.
17. The Old Royal Exchange and the Mansion House.
18. The London Stone.
19. The Monument.
20. Lovat Lane.
21. Pudding Lane.
22. 33-35 Eastcheap originally a Vinegar Warehouse
23. Leadenhall Market.
24. An area of narrow alleys near Leadenhall Market.
25. 30 St. Mary Axe otherwise known as the Gherkin.

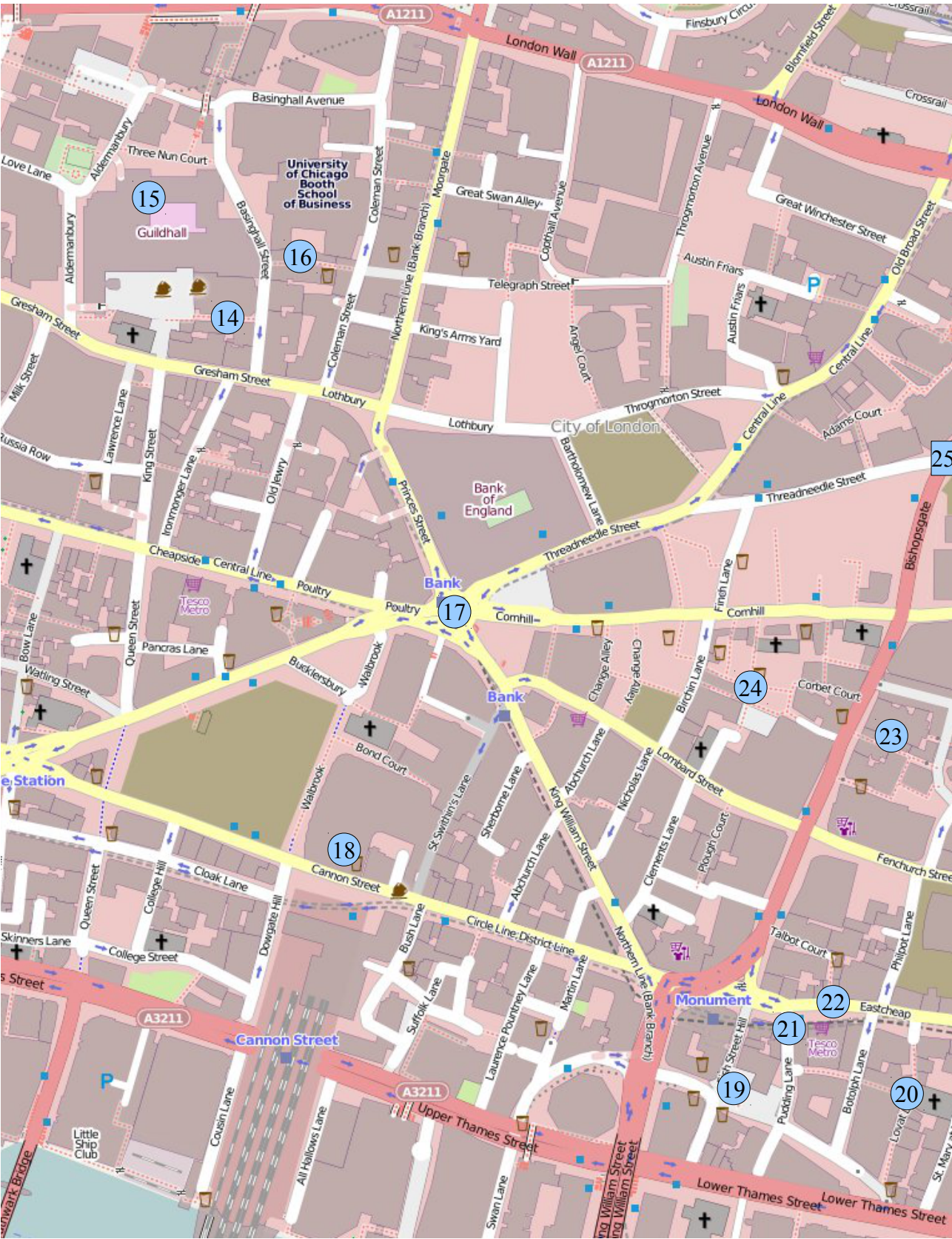
BeenThere-DoneThat: The area around St. Paul's Cathedral – Map 1



BeenThere-DoneThat: The area around St. Paul's Cathedral – Map 2



BeenThere-DoneThat: The area around St. Paul's Cathedral – Map 3



BeenThere-DoneThat: The area around St. Paul's Cathedral – Map 4

